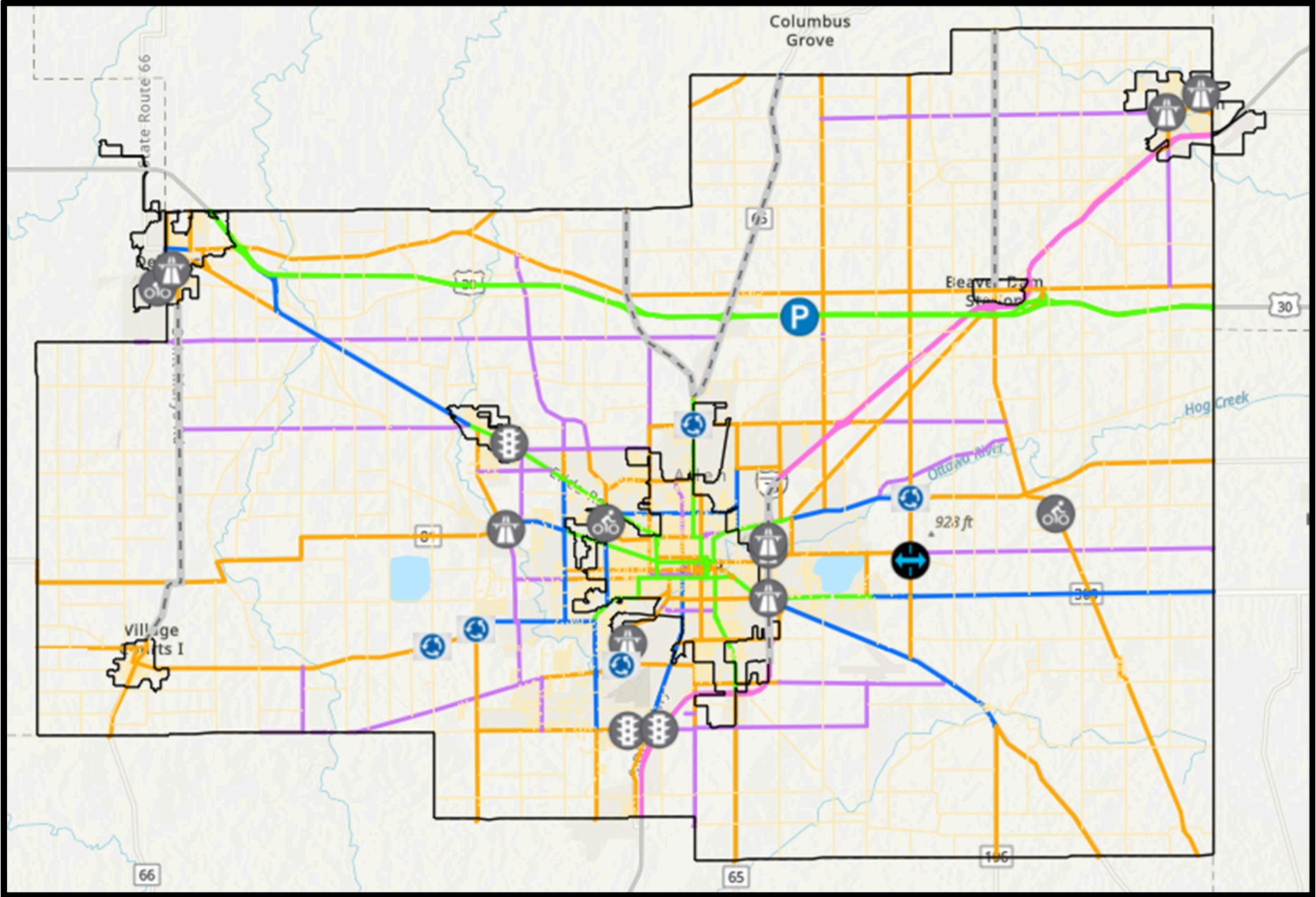


FY 2026-2029 Transportation Improvement Program (TIP)

Project Map for Allen County, Ohio



SIGNALIZATION

ROUNDBOUT

WIDENING

FACILITIES

BRIDGE

ACTIVE TRANSPORTATION

RESURFACING

ACTIVE TRANSPORTATION

5.6M

BRIDGES

5.3M

FACILITIES

9.8M

RESURFACING

13M

ROUNDBOUT

14.1M

SIGNALIZATION

3.9M

WIDENING

2.9M

Roadways

FUNCTION_C

1

3

4

5

6

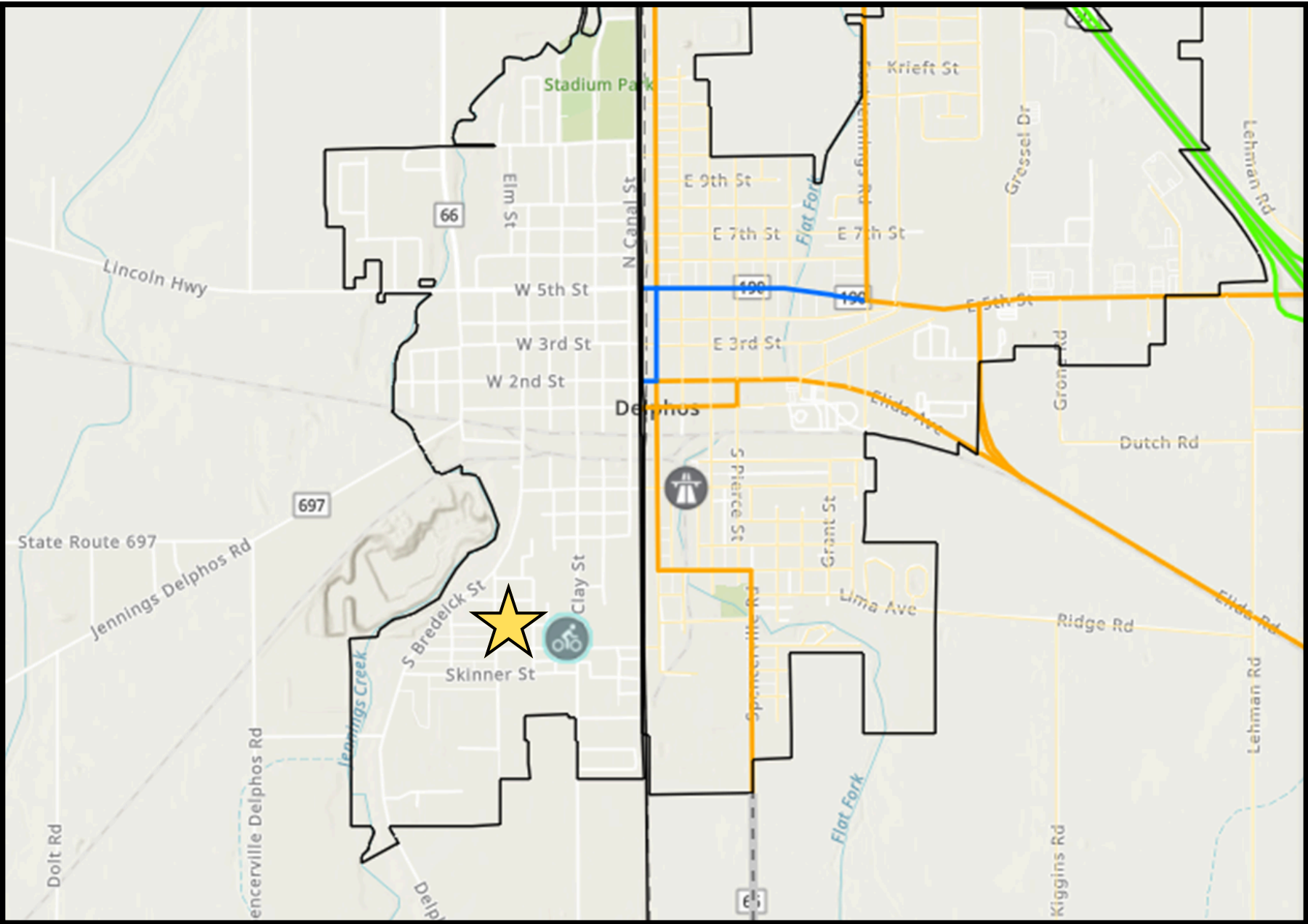
7

FUNCTIONAL CLASS ROADWAYS

LEGEND & EXPLANATION

- Principal Arterial:
- 1 Interstate (example: I-75)
 - 2 Other Freeways or Expressways (none in Allen County)
 - 3 Other Principal Arterial Roads (examples: SR 309, SR 117, SR 65, and SR 81 in urban areas, US 30)
- Minor Arterial Roads
- 4 Minor Arterial (examples: SR 309 and SR 117 in rural areas, Eastown Road, Robb Avenue, Shawnee Road)
- Collector Roads
- 5 Major Collectors (examples: Market Street, SR 501, Metcalf Street, North Cable Road, Bluelick Road, Dutch Hollow Road)
 - 6 Minor Collectors (examples: Fort Amanda Road, Copus Road, Baty Road, Diller Road)
- Local Roads
- 7 Local Roads (examples: Cable Court, Lakewood Avenue, High Street, Bible Road)

CITY OF DELPHOS - ACTIVE TRANSPORTATION



SIGNALIZATION

ROUNDAABOUT

WIDENING

FACILITIES

BRIDGE

ACTIVE TRANSPORTATION

RESURFACING

ACTIVE TRANSPORTATION

601.1k

USD

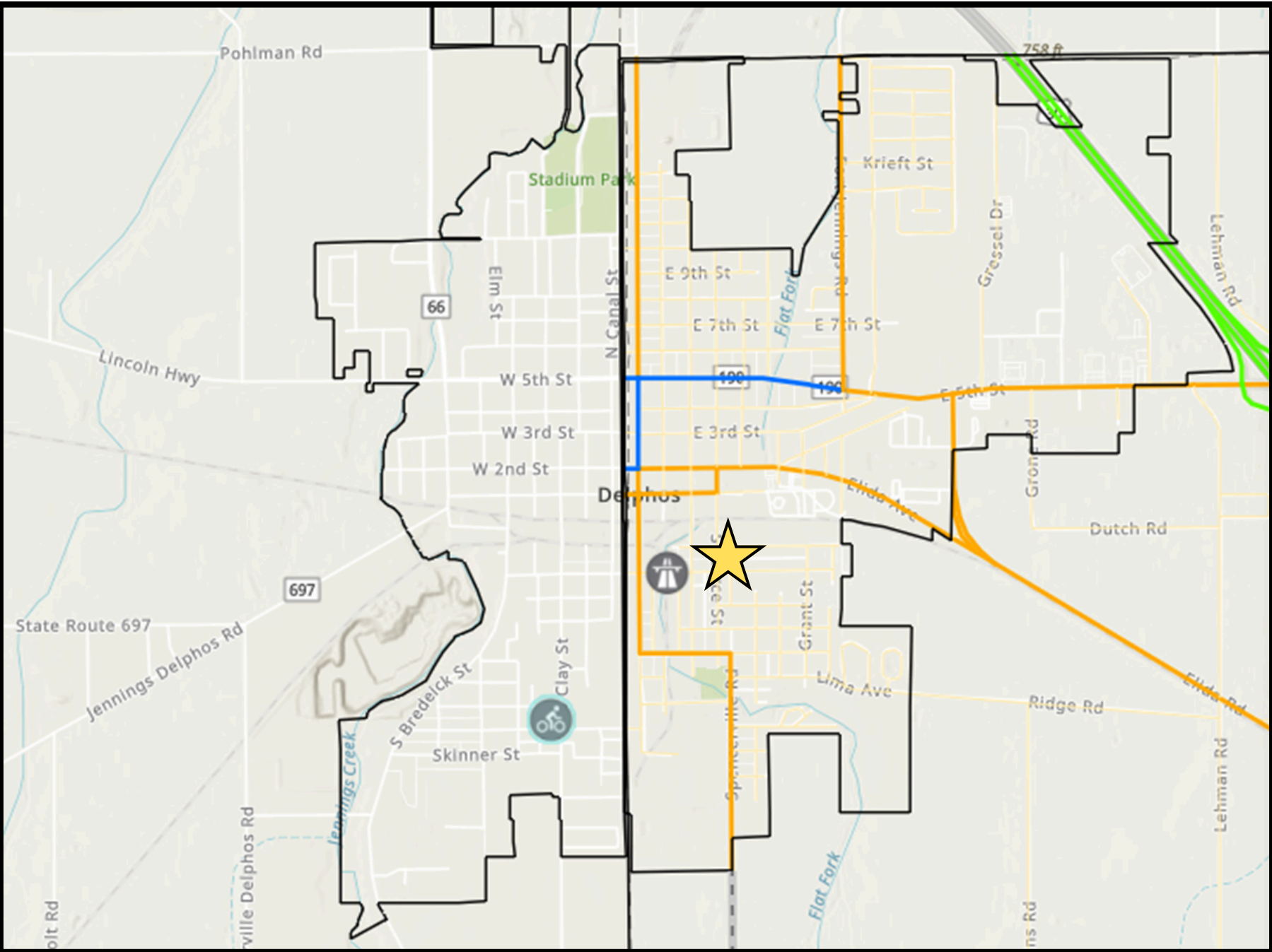
CITY OF DELPHOS MULTI-USE TRAIL

Zoom to

Pan

PID	119719
ST_NAME	CITY OF DELPHOS MULTI-USE TRAIL
Sponsoring Agency	Delphos, City of
Primary Work Category	Shared Use Path
Project Termini	S. Main Street from Suthoff St. to W. Clime St. and on W. Clime St. from S. Main St. to the Miami Erie Canal
Project Description	Construction of a multi-use trail on S. Main St. from Suthoff St. to Clime St.
Construction Contract \$	601,117
Award Year	2026
TYPE	ACTIVE TRANSPORTATION

CITY OF DELPHOS - BRIDGE



SIGNALIZATION

🚦

ROUNDBABOUT

🔄

WIDENING

↔

FACILITIES

P

BRIDGE

🌉

ACTIVE TRANSPORTATION

🚲

RESURFACING

—

No data

BRIDGES

🌉 839k

USD

No data

No data

No data

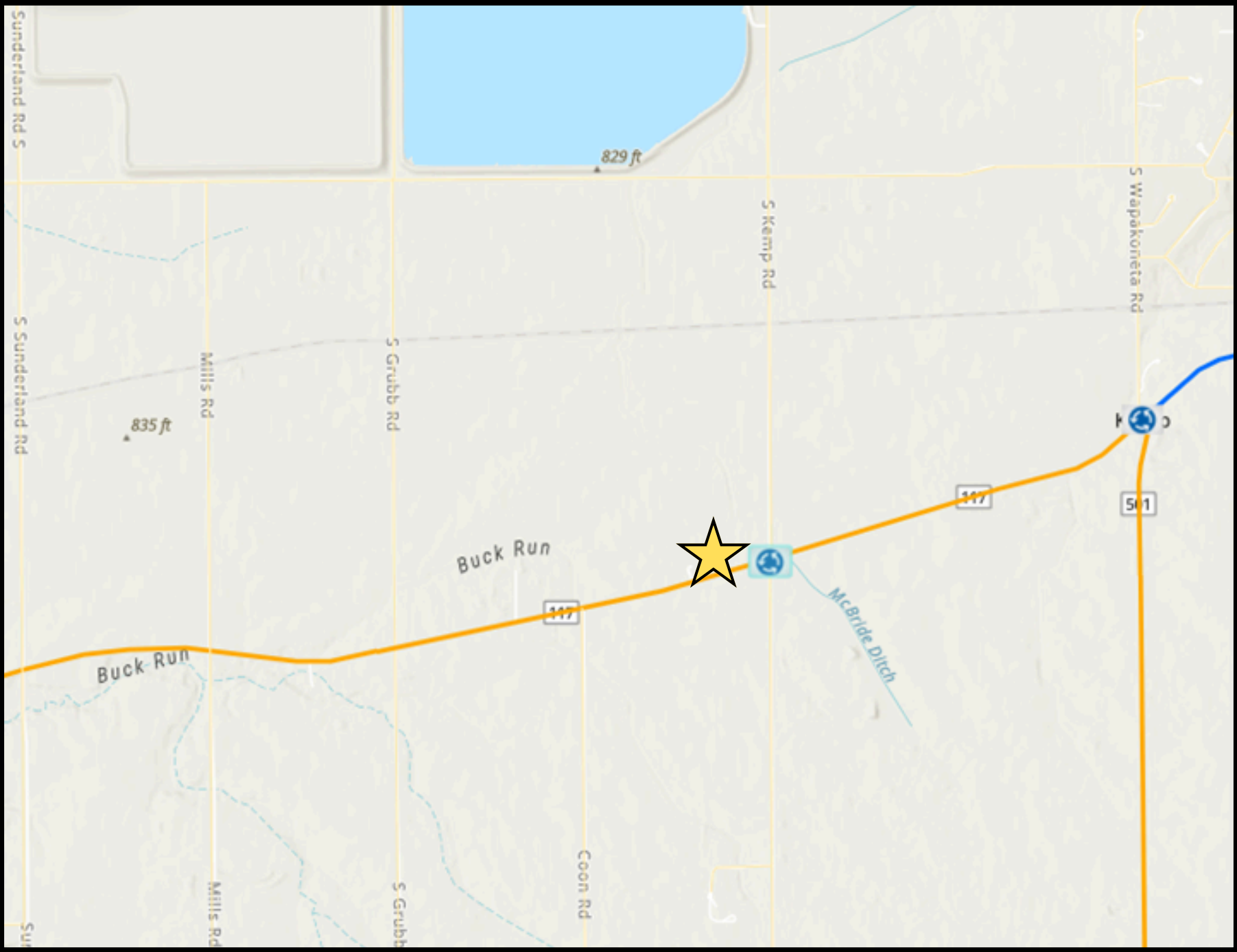
No data

CLEVELAND ST BRIDGE

🔍 Zoom to 📏 Pan

PID	119699
ST_NAME	CLEVELAND ST BRIDGE
Primary Work Category	Bridge Preservation
Project Termini	Cleveland Street bridge over Flat Fork Creek in the City of Delphos
Project Description	Rehabilitation of the Cleveland Street bridge.
Construction Contract \$	838,978
Award Year	2026
SFN	260797
TYPE	BRIDGE

SHAWNEE TWP - ROUNDABOUT



SIGNALIZATION

ROUNDABOUT

WIDENING

FACILITIES

BRIDGE

ACTIVE TRANSPORTATION

RESURFACING

No data

No data

No data

No data

ROUNDABOUT

2.7M

USD

No data

No data

SR 117 & KEMP ROUNDABOUT

Zoom to

Pan

PID

122787

ST_NAME

SR 117 & KEMP ROUNDABOUT

Sponsoring Agency

ODOT SPONSORING AGENCY

Primary Work Category

Intersection Improvement (Safety)

Project Termini

SR 117 and Kemp Road in Allen County

Project Description

Construct a single-lane roundabout at SR 117 and Kemp Road.

Construction Contract \$

2,700,000

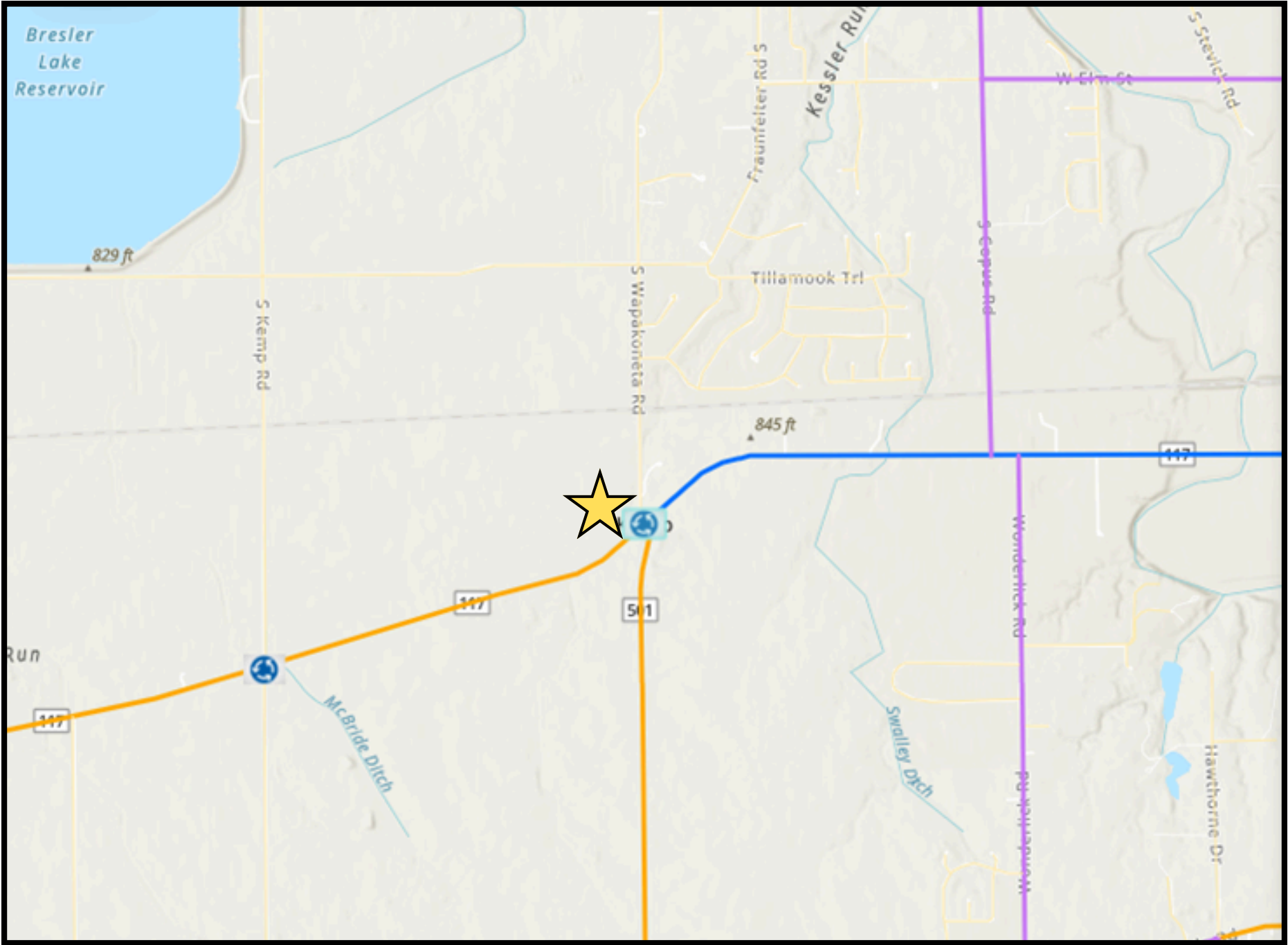
Award Year

2028

TYPE

ROUNDABOUT

SHAWNEE TWP - ROUNDABOUT



SIGNALIZATION

⦿

ROUNDAABOUT

🔄

WIDENING

↔

FACILITIES

P

BRIDGE

🌉

ACTIVE
TRANSPORTATION

🚲

RESURFACING

—

PROJECT LOCATIONS

No data

No data

No data

No data

ROUNDAABOUT

🔄2.5M

USD

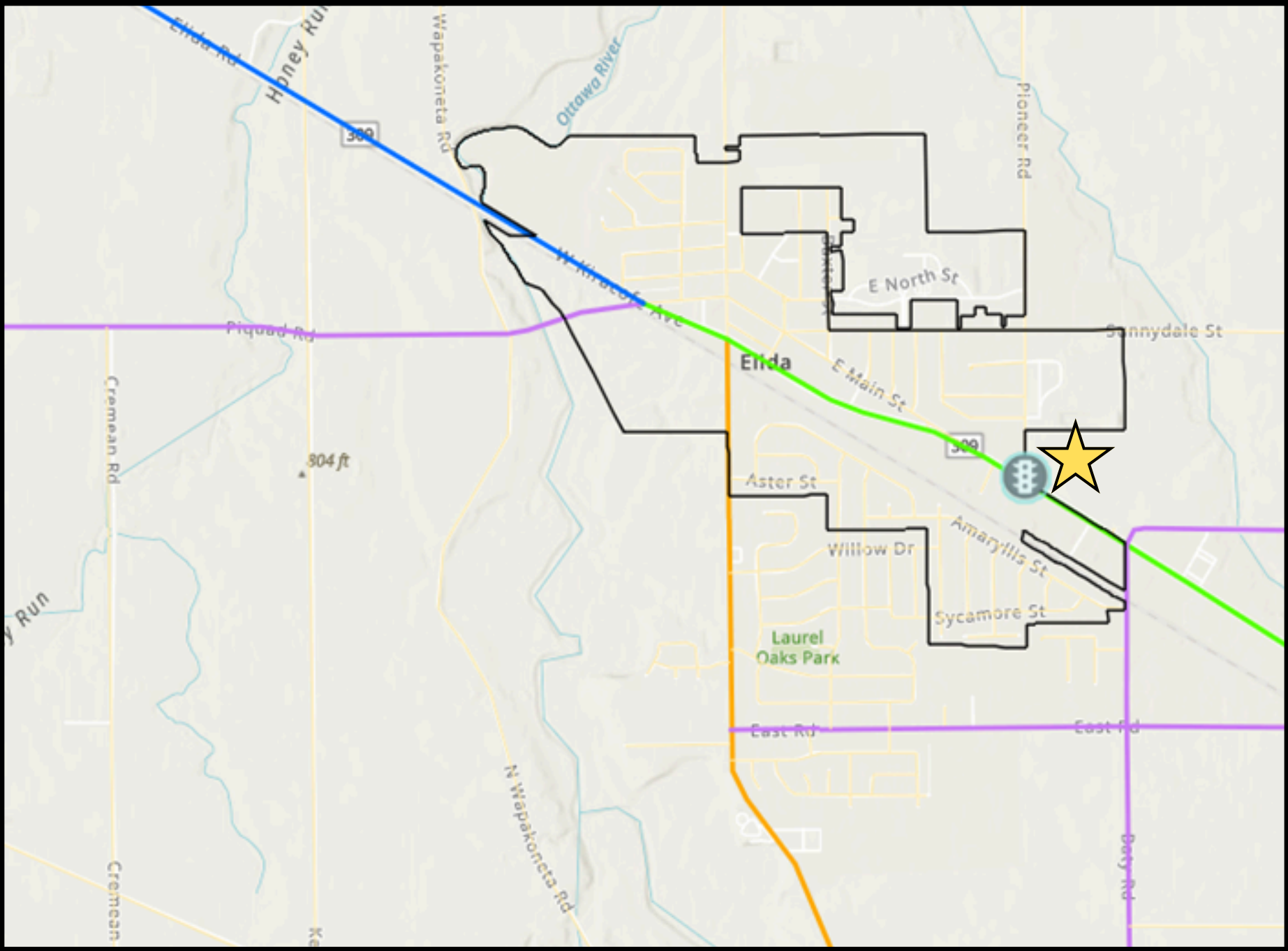
No data

SR 117 & SR 501 ROUNDAABOUT

🔍 Zoom to 📏 Pan

PID	117792
ST_NAME	SR 117 & SR 501 ROUNDAABOUT
Sponsoring Agency	ODOT SPONSORING AGENCY
Primary Work Category	Intersection Improvement (Safety)
Project Termini	Intersection of SR 117 and SR 501
Project Description	Construction of a roundabout at the intersection of SR-117 and SR-501
Construction Contract \$	2,527,982
Award Year	2026
TYPE	ROUNDAABOUT

VILLAGE OF ELIDA - TRAFFIC SIGNAL



SIGNALIZATION

ROUNDABOUT

WIDENING

FACILITIES

BRIDGE

ACTIVE TRANSPORTATION

RESURFACING

PROJECT LOCATIONS

No data

No data

No data

No data

No data

SIGNALIZATION

250k

USD

No data

SR 309 and Pioneer Rd

Zoom to

Pan

PID

123863

Sponsoring Agency

Village of Elida

ST_NAME

SR 309 and Pioneer Rd

Primary Work Category

Traffic Control (Safety)

Project Termini

SR 309 and Pioneer Road in the Village of Elida

Project Description

Design and install upgraded traffic signals, back plates, controllers, and mast arms along SR 309 in the Village of Elida. Intersection crossing markings and signage will also be included.

Construction Contract \$

250,000

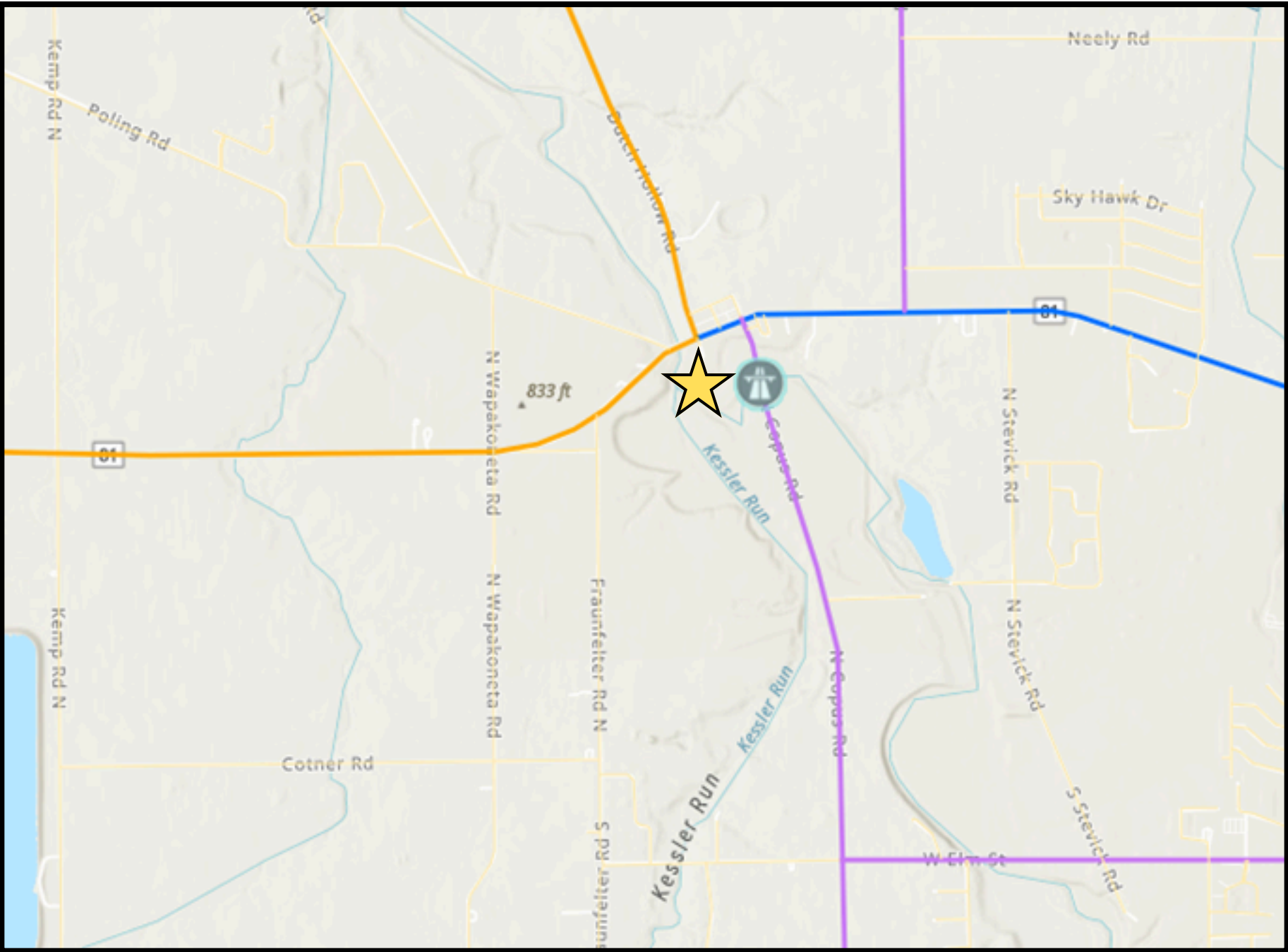
Award Year

2029

TYPE

SIGNALIZATION

AMERICAN TWP - BRIDGE



SIGNALIZATION

ROUNDABOUT

WIDENING

FACILITIES

BRIDGE

ACTIVE TRANSPORTATION

RESURFACING

PROJECT LOCATIONS

No data

BRIDGES

1.8M

USD

No data

No data

No data

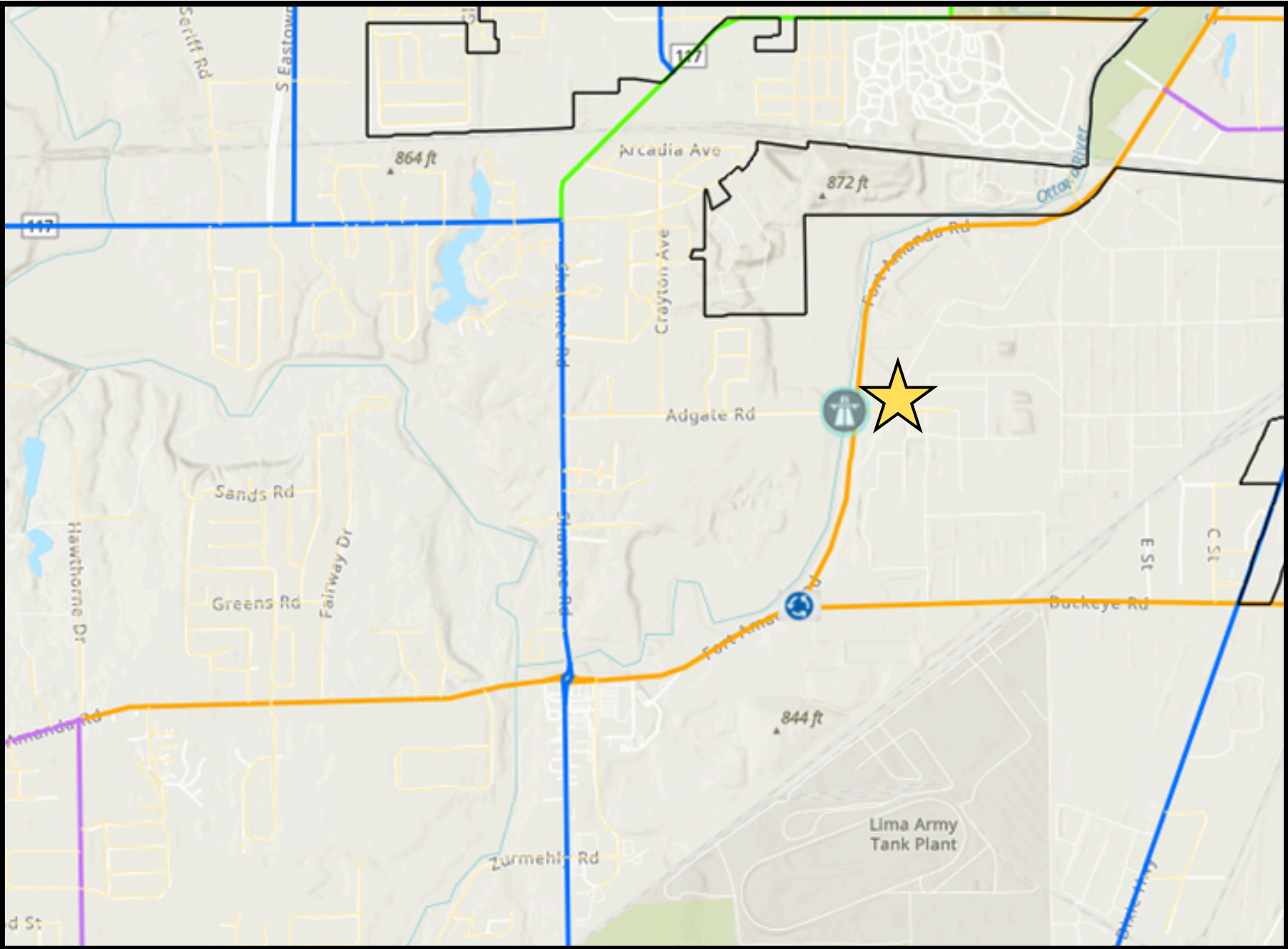
No data

COPUS RD BRIDGE REPLACEMENT

Zoom toPan

PID	122116
ST_NAME	COPUS RD BRIDGE REPLACEMENT
Primary Work Category	Bridge Preservation
Project Termini	Copus Road
Project Description	Bridge replacement on Copus Road over the Ottawa River.
Construction Contract \$	1,788,225
Award Year	2028
SFN	2322343
TYPE	BRIDGE

SHAWNEE TWP - BRIDGE



SIGNALIZATION

ROUNDABOUT

WIDENING

FACILITIES

BRIDGE

ACTIVE TRANSPORTATION

RESURFACING

PROJECT LOCATIONS

No data

BRIDGES

2.6M

USD

No data

No data

No data

No data

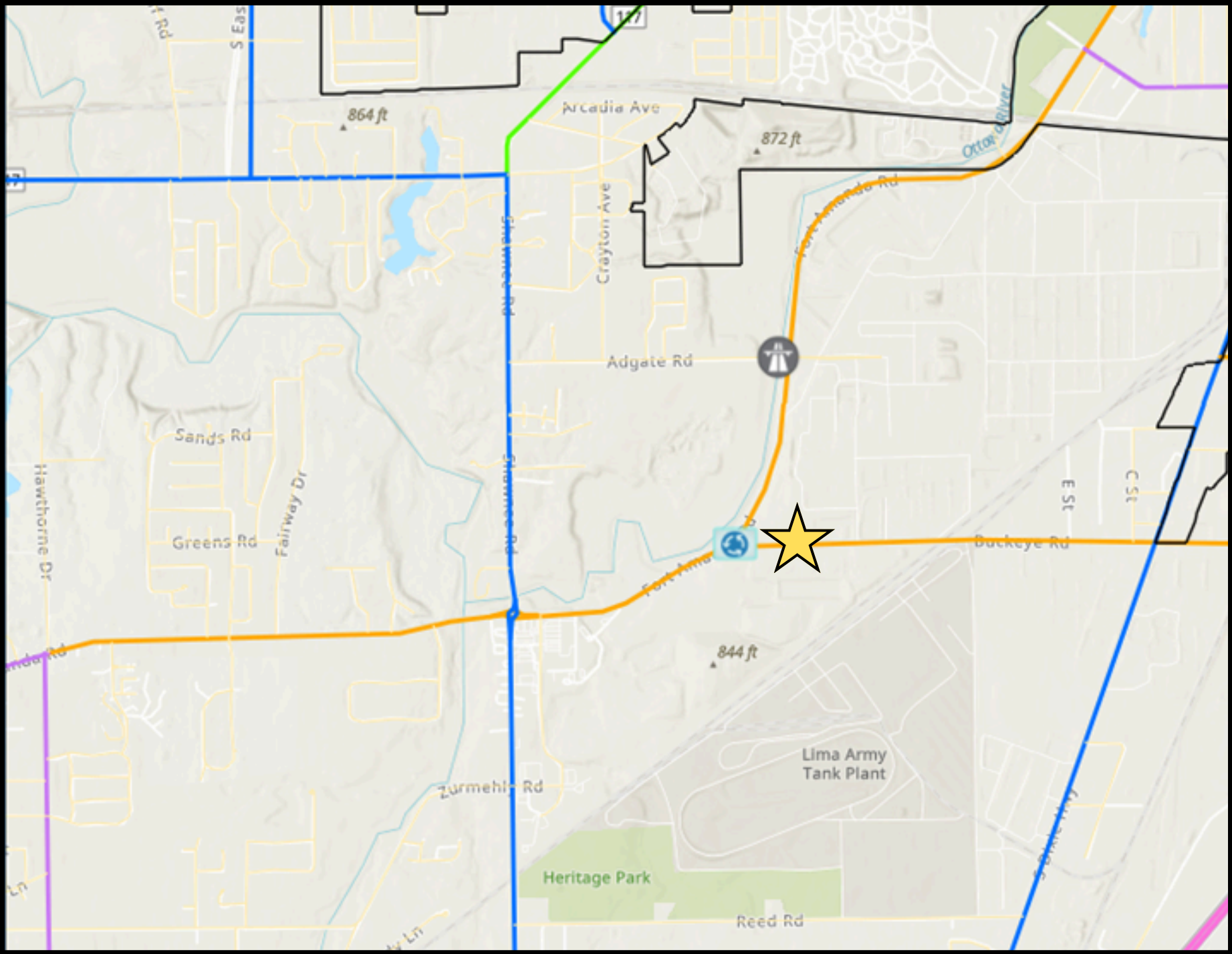
ADGATE

Zoom to

Pan

PID	120459
ST_NAME	ADGATE
Primary Work Category	Bridge Preservation
Project Termini	Adgate Road over the Ottawa River
Project Description	Replace existing bridge. Federal State Exchange project
Construction Contract \$	2,629,647
Award Year	2027
SFN	249750
TYPE	BRIDGE

SHAWNEE TWP - ROUNDABOUT



SIGNALIZATION

🚦

ROUNDABOUT

🔄

WIDENING

↔️

FACILITIES

P

BRIDGE

🌉

ACTIVE TRANSPORTATION

🚲

RESURFACING

—

PROJECT LOCATIONS

No data

No data

No data

No data

ROUNDABOUT

1.9M

USD

No data

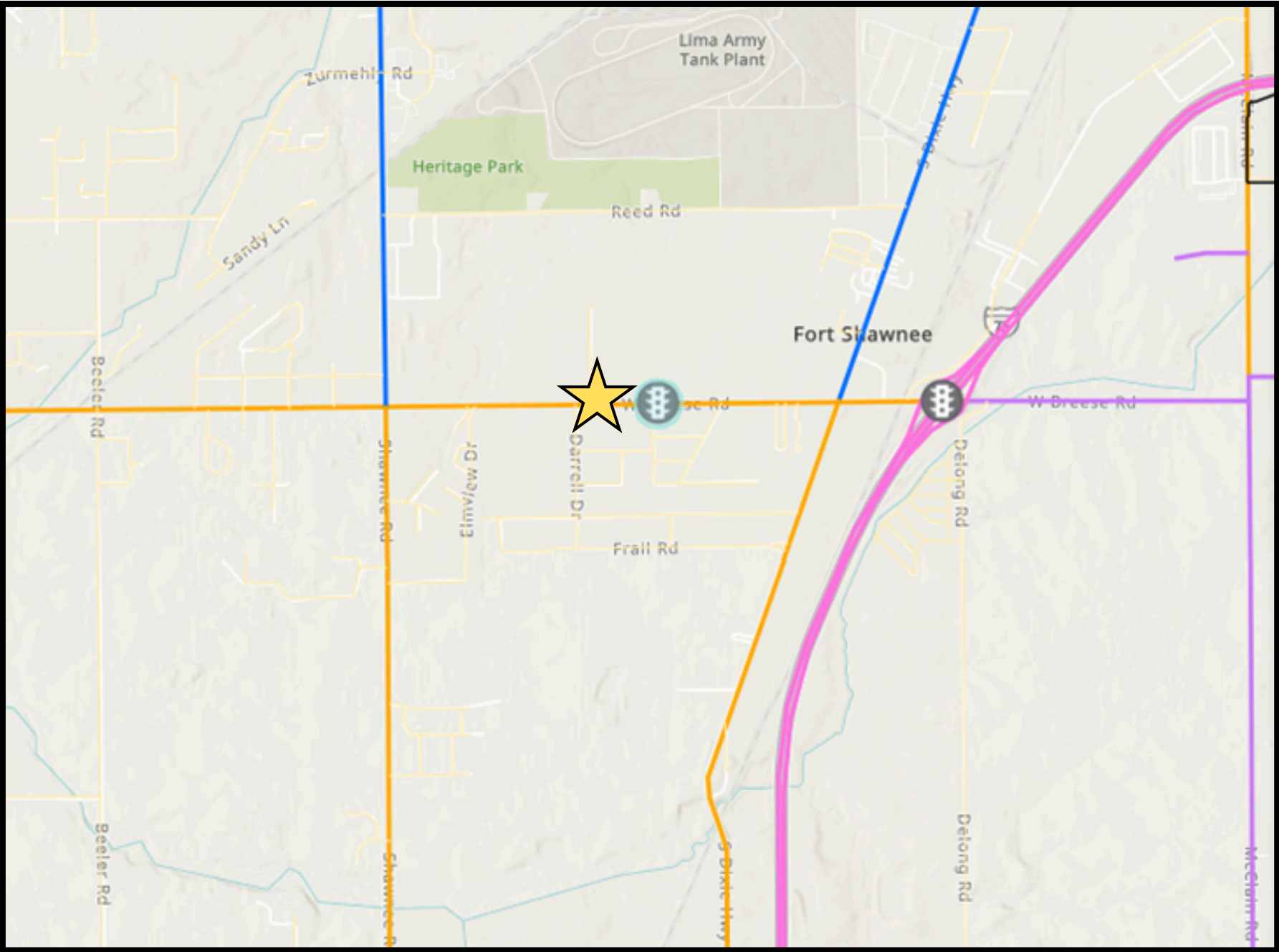
FT AMANDA & BUCKEYE RD ROUNDABOUT

Zoom to

Pan

PID	121962
ST_NAME	FT AMANDA & BUCKEYE RD ROUNDABOUT
Sponsoring Agency	ALLEN COUNTY ENGINEER
Primary Work Category	Intersection Improvement (Safety)
Project Termini	Intersection of Fort Amanda Road and Buckeye Road.
Project Description	Constructing a roundabout at the existing intersection of Fort Amanda Road and Buckeye Road.
Construction Contract \$	1,903,500
Award Year	2027
TYPE	ROUNDABOUT

SHAWNEE TWP - TRAFFIC SIGNAL



SIGNALIZATION

ROUNABOUT

WIDENING

FACILITIES

BRIDGE

ACTIVE TRANSPORTATION

RESURFACING

No data

No data

No data

No data

No data

No data

SIGNALIZATION

2.8M

USD

BREESE

Zoom to

Pan

PID

118884

Sponsoring Agency

ALLEN COUNTY ENGINEER

ST_NAME

BREESE

Primary Work Category

Intersection Improvement (Safety)

Project Termini

Intersection of Breese Rd. and Shawnee Rd. and intersection of Breese Rd. and Dixie Hwy. in Allen County

Project Description

Full signal upgrade, turn radius improvements, installation of sidewalks, crosswalks and curb ramps at the intersections of Shawnee Road and Dixie Hwy. with Breese Road. Addition of a westbound right turn lane at Breese Road and Shawnee Road.

Construction Contract \$

2,815,100

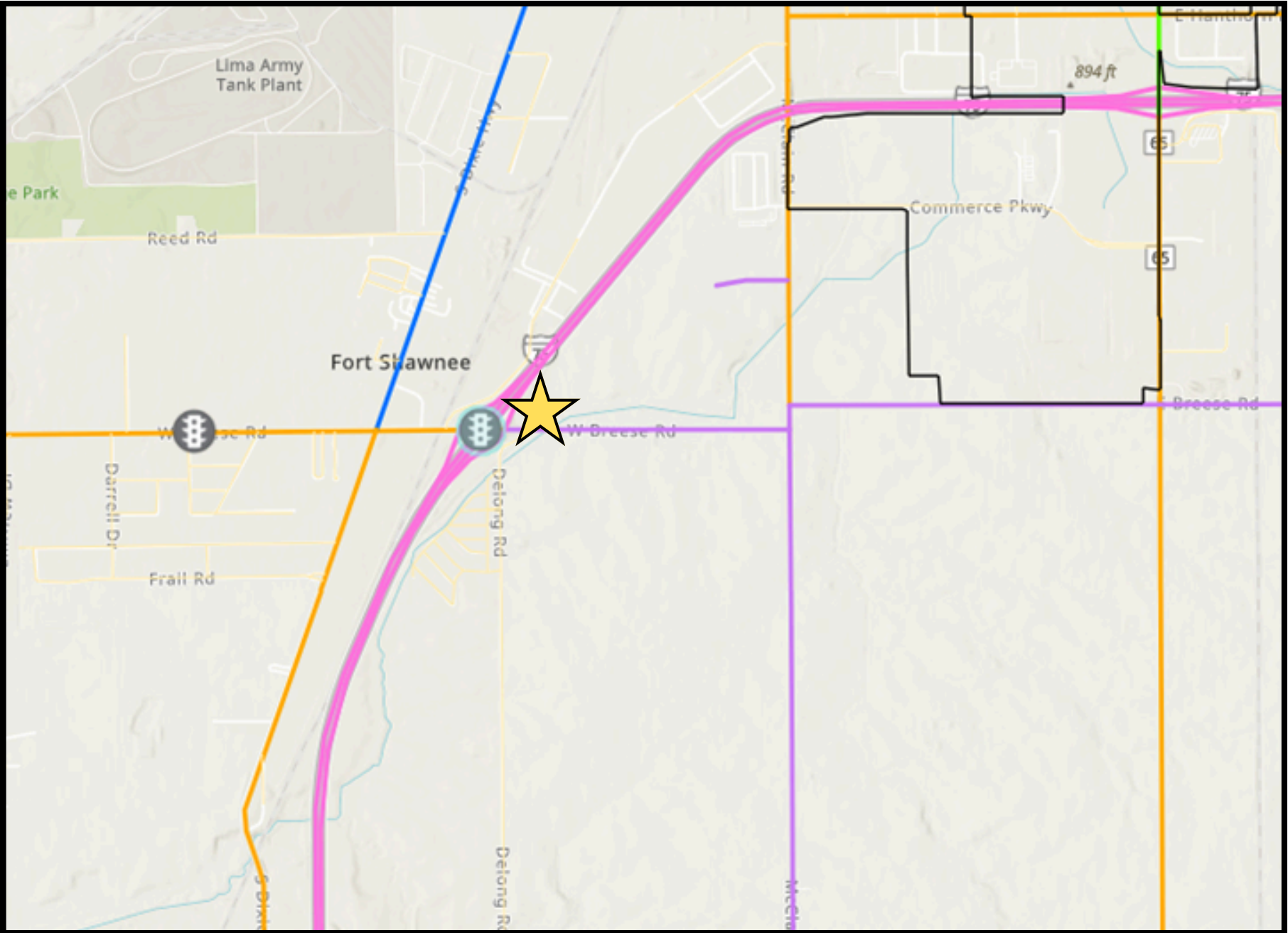
Award Year

2028

TYPE

SIGNALIZATION

SHAWNEE TWP - TRAFFIC SIGNAL



SIGNALIZATION

ROUNDABOUT

WIDENING

FACILITIES

BRIDGE

ACTIVE TRANSPORTATION

RESURFACING

No data

No data

No data

No data

No data

No data

SIGNALIZATION

800k

USD

No data

I 75 N TO W BREESE RD

Zoom to

Pan

PID

121390

Sponsoring Agency

ODOT SPONSORING AGENCY

ST_NAME

I 75 N TO W BREESE RD

Primary Work Category

Traffic Control Maintenance

Project Termini

At the interchange of Breese Road and I-75 in Allen County

Project Description

Reconstruct traffic signals at the Breese Road and I-75 Interchange. Will need to coordinate with an Allen County Engineer project

Construction Contract \$

800,000

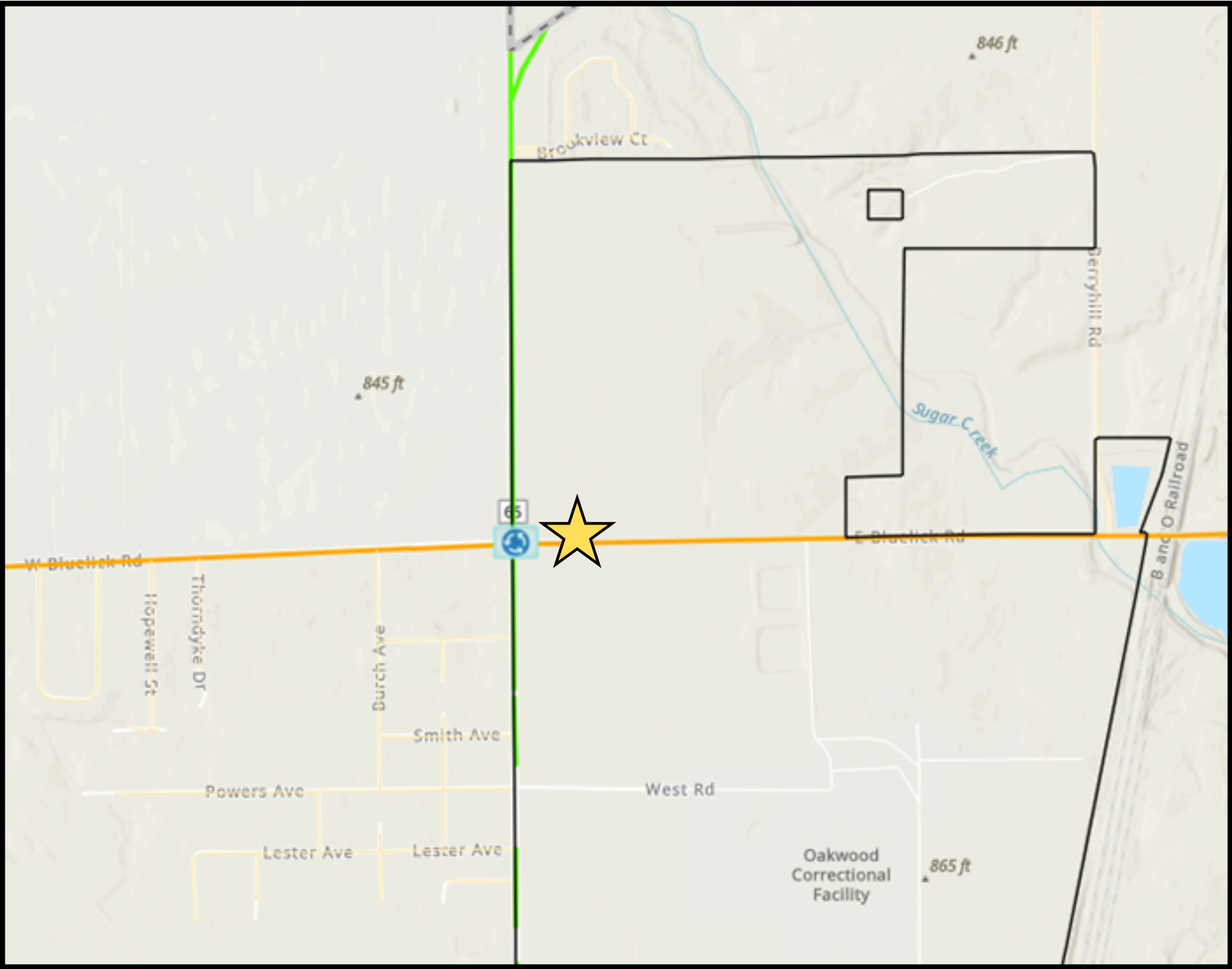
Award Year

2027

TYPE

SIGNALIZATION

BATH TWP - ROUNDABOUT



SIGNALIZATION

ROUNDABOUT

WIDENING

FACILITIES

BRIDGE

ACTIVE TRANSPORTATION

RESURFACING

No data

No data

No data

No data

ROUNDABOUT
 2.9M
USD

No data

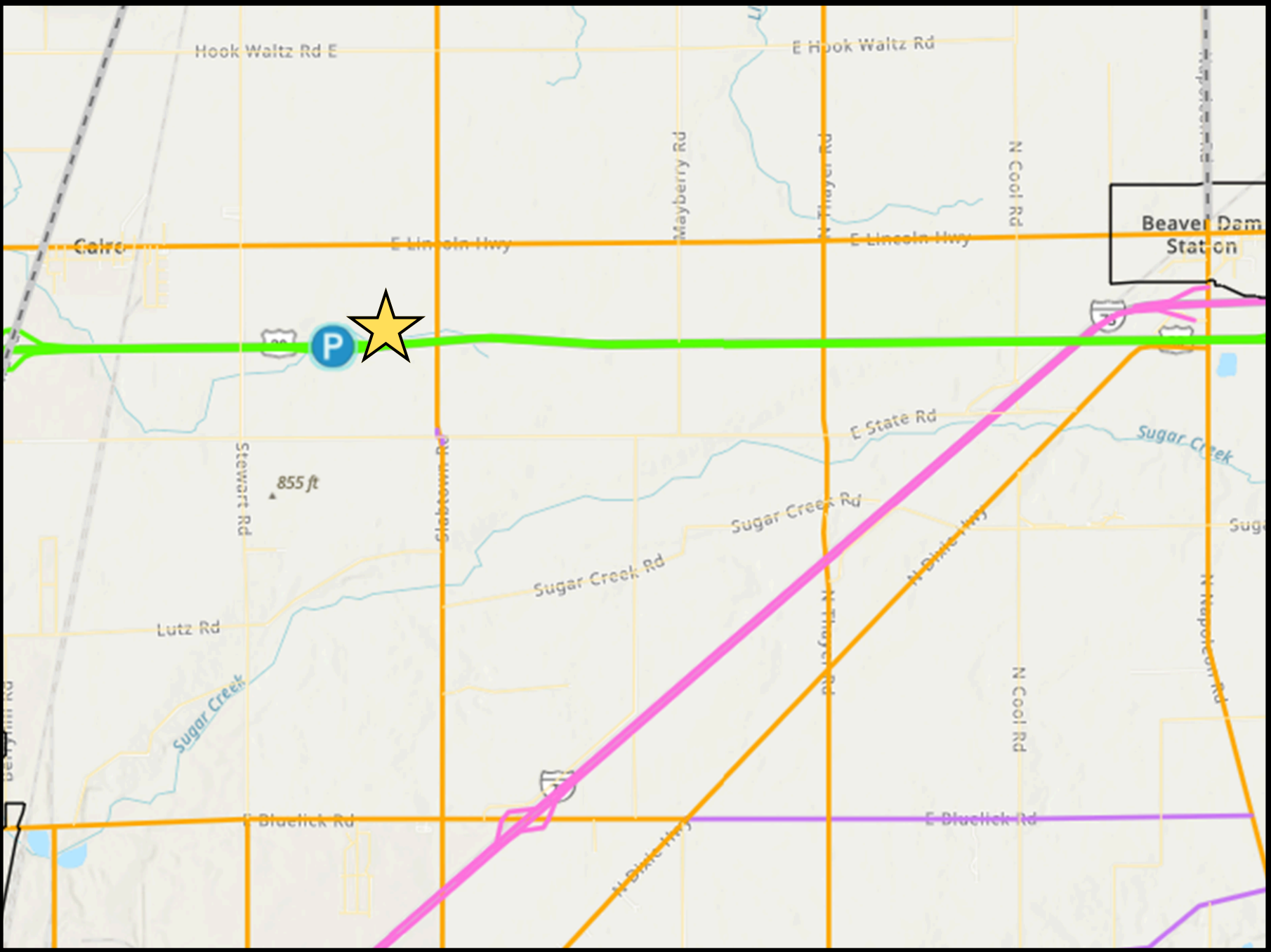
SR 65 & BLUELICK RD ROUNDABOUT

Zoom to

Pan

PID	120533
ST_NAME	SR 65 & BLUELICK RD ROUNDABOUT
Sponsoring Agency	ODOT SPONSORING AGENCY
Primary Work Category	Intersection Improvement (Safety)
Project Termini	SR 65 and Bluelick Road
Project Description	Intersection improvement at SR 65 and Bluelick Road.
Construction Contract \$	2,863,340
Award Year	2027
TYPE	ROUNDABOUT

MONROE TWP - REST AREA



SIGNALIZATION

🚦

ROUNDBOUT

🔄

WIDENING

↔️

FACILITIES

P

BRIDGE

🌉

ACTIVE TRANSPORTATION

🚴

RESURFACING

🛣️

No data

No data

FACILITIES

🚚

9.8M

USD

No data

No data

No data

US 30 EB & WB REST AREA

🔍 Zoom to 📏 Pan

PID

122869

ST_NAME

US 30 EB & WB REST AREA

Sponsoring Agency

ODOT SPONSORING AGENCY

Project Description

Construction of truck parking at US 30 EB and WB rest areas

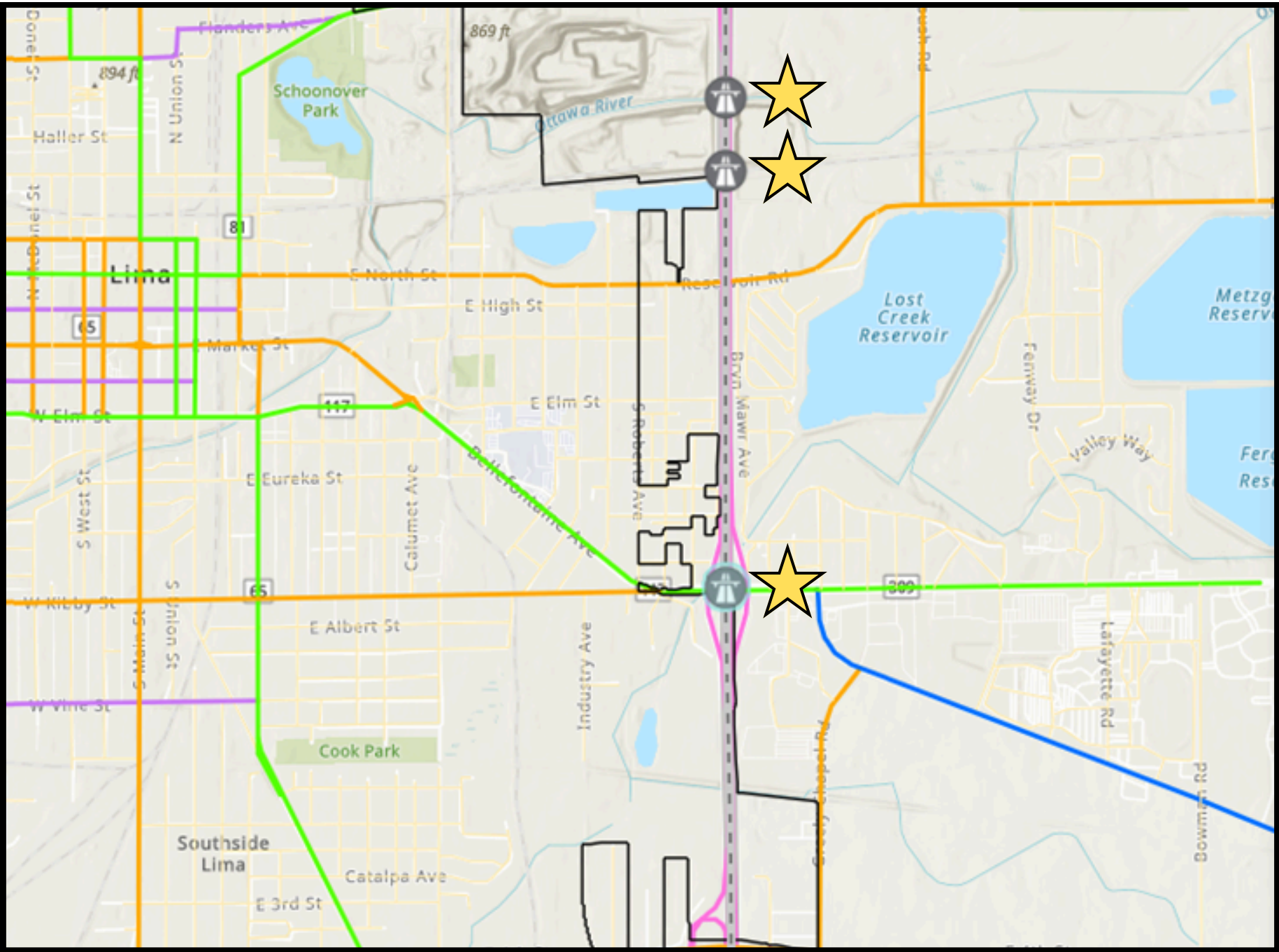
Construction Contract \$

9,800,000

Award Year

2026

BATH TWP - BRIDGES & RESURFACING



SIGNALIZATION

ROUNDABOUT

WIDENING

FACILITIES

BRIDGE

ACTIVE TRANSPORTATION

RESURFACING

No data

175

Zoom to Pan

BRIDGES

0^{*}

USD

*(BRIDGE COST IS INCLUDED IN THE RESURFACING PROJECT COST.)

RESURFACING

6.5M

USD

No data

No data

PID

116704

ST_NAME

175

Primary Work Category

Roadway Minor Rehab

Project Termini

On IR 75 in Allen County

Project Description

Resurface with asphalt concrete

Award Year

2026

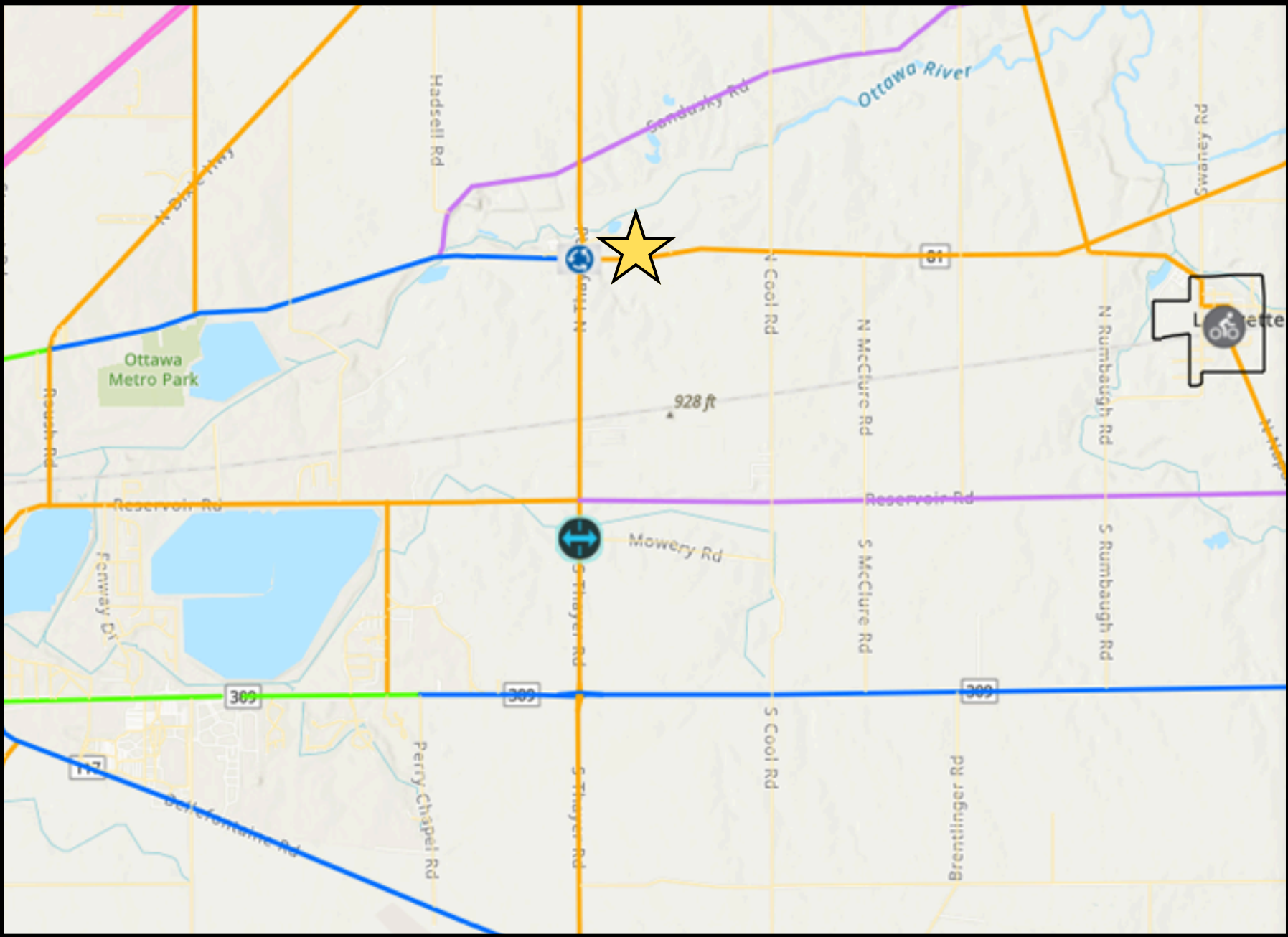
SFN

0202231,0202266 Ottawa River

TYPE

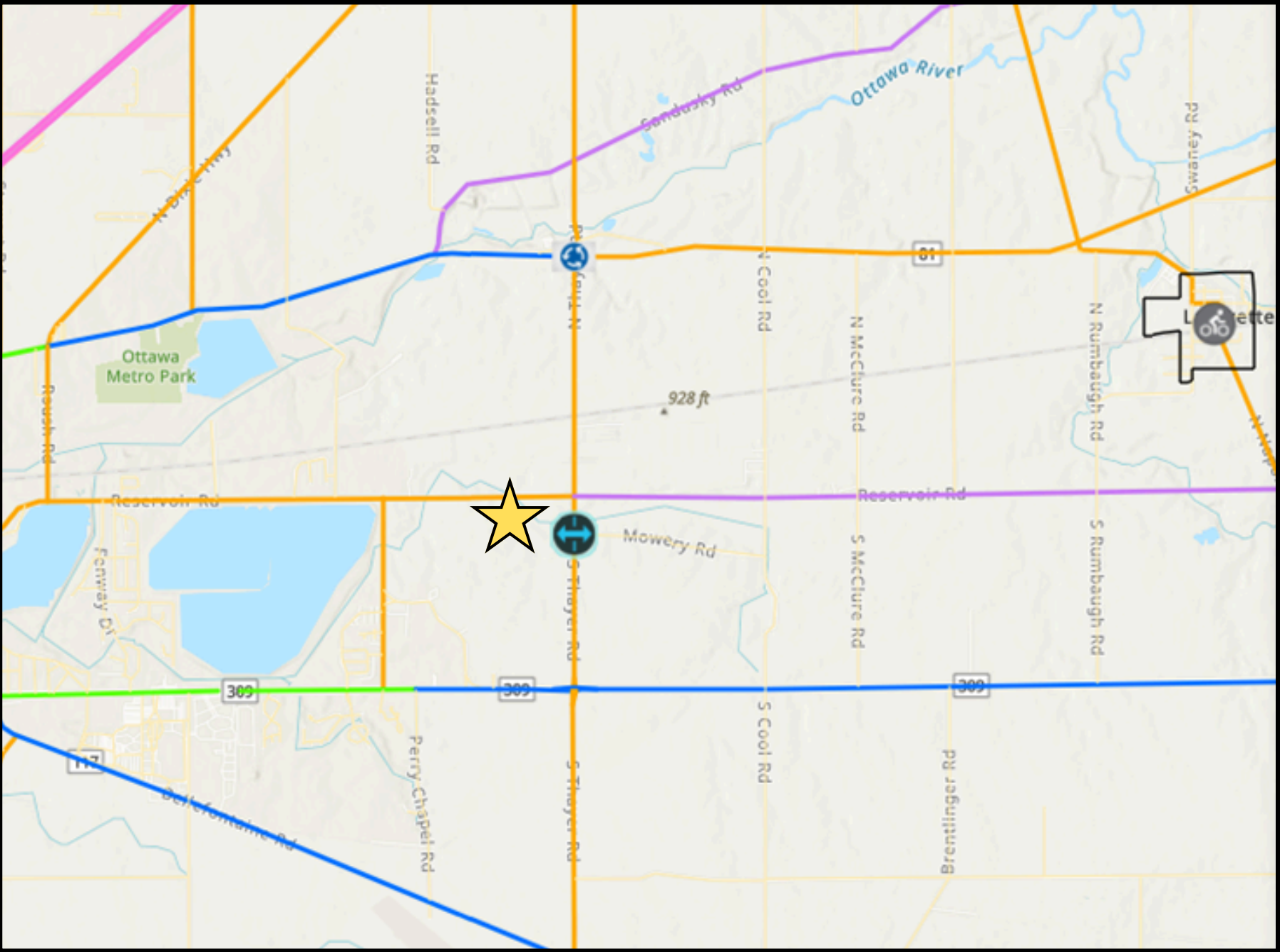
BRIDGE-as part of roadway resurfacing

BATH TWP - ROUNDABOUT



<div>SIGNALIZATION</div> <div></div> <div>ROUNDABOUT</div> <div></div> <div>WIDENING</div> <div></div> <div>FACILITIES</div> <div></div> <div>BRIDGE</div> <div></div> <div>ACTIVE TRANSPORTATION</div> <div></div> <div>RESURFACING</div> <div></div> <div>Roadways</div> <div></div>	No data		SR 81 & THAYER RD ROUNDABOUT	
	No data		Zoom toPan	
	No data		PID	117742
	No data		ST_NAME	SR 81 & THAYER RD ROUNDABOUT
	No data		Sponsoring Agency	ODOT SPONSORING AGENCY
	No data		Primary Work Category	Intersection Improvement (Safety)
ROUNDABOUT		Intersection of SR 81 and Thayer Road		
4.1M		Construction of a roundabout at the intersection of SR 81 and Thayer Road.		
USD		Part 2 of this project will include a Bridge Replacement at ALL-81-23.94 (PID 110593). Part 2 will be developed by District 1.		
No data		Construction Contract \$	4,131,050	
No data		Award Year	2025	
No data		TYPE	ROUNDABOUT	

BATH TWP - ROAD WIDENING



SIGNALIZATION

No data

ROUNDBABOUT

No data

WIDENING

No data

FACILITIES

No data

BRIDGE

No data

ACTIVE TRANSPORTATION

No data

RESURFACING

WIDENING

THAYER RD WIDENING

Zoom to

Pan

PID

116196

ST_NAME

THAYER RD WIDENING

Sponsoring Agency

ALLEN COUNTY ENGINEER

Primary Work Category

Roadway Major Rehab

Project Termini

On Thayer Road from SR 309 to Reservoir Road

Project Description

Widening the pavement to 24 feet with 2 foot stone shoulders on each side, improved roadway drainage, and a new bridge over Lost Creek.

Construction Contract \$

2,868,582

Award Year

2026

TYPE

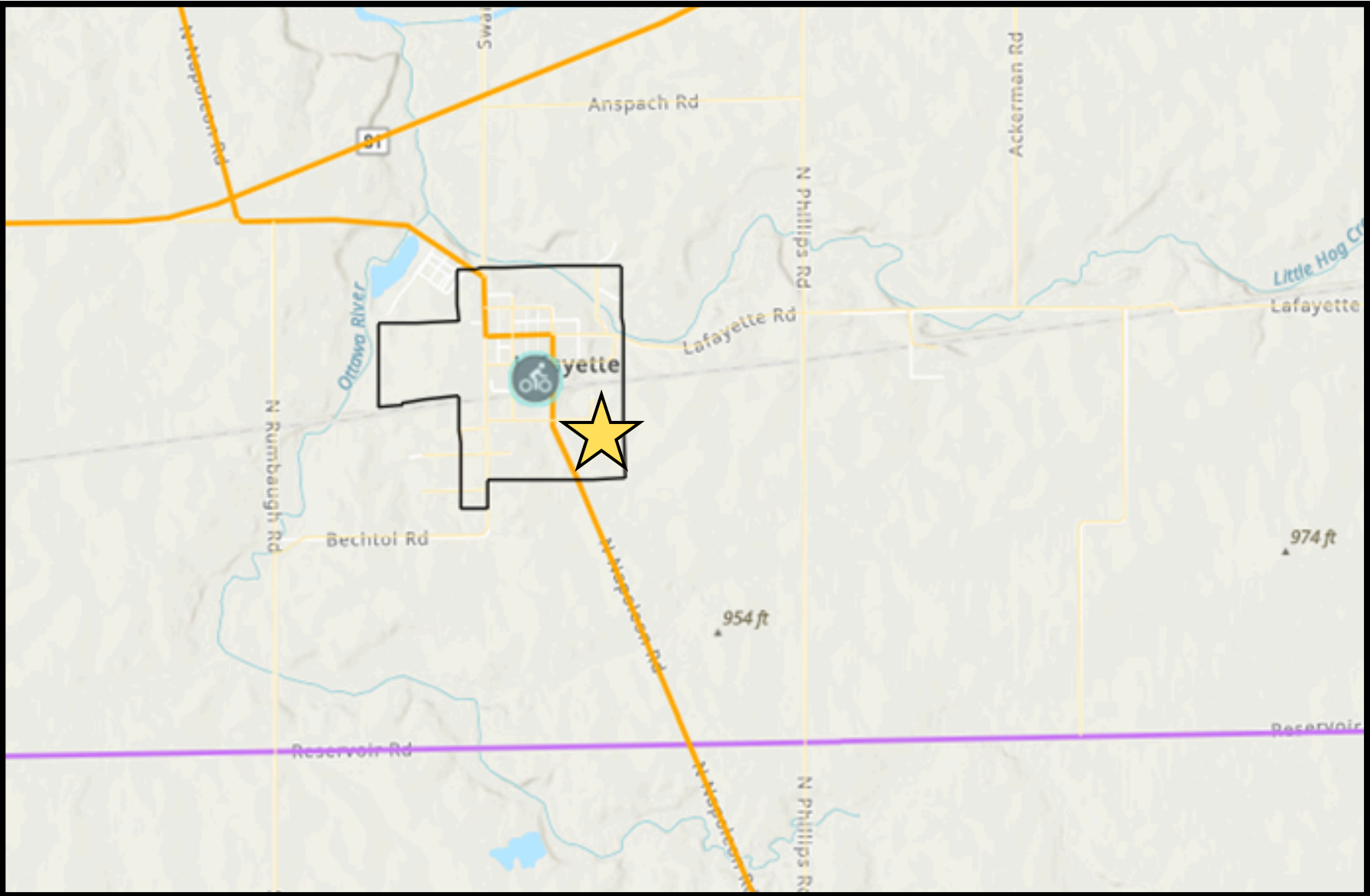
ROAD WIDENING

↔

2.9M

USD

VILLAGE OF LAFAYETTE - ACTIVE TRANSPORTATION



SIGNALIZATION

ROUNDABOUT

WIDENING

FACILITIES

BRIDGE

ACTIVE TRANSPORTATION

RESURFACING

ACTIVE TRANSPORTATION

826.5k

USD

No data

No data

No data

No data

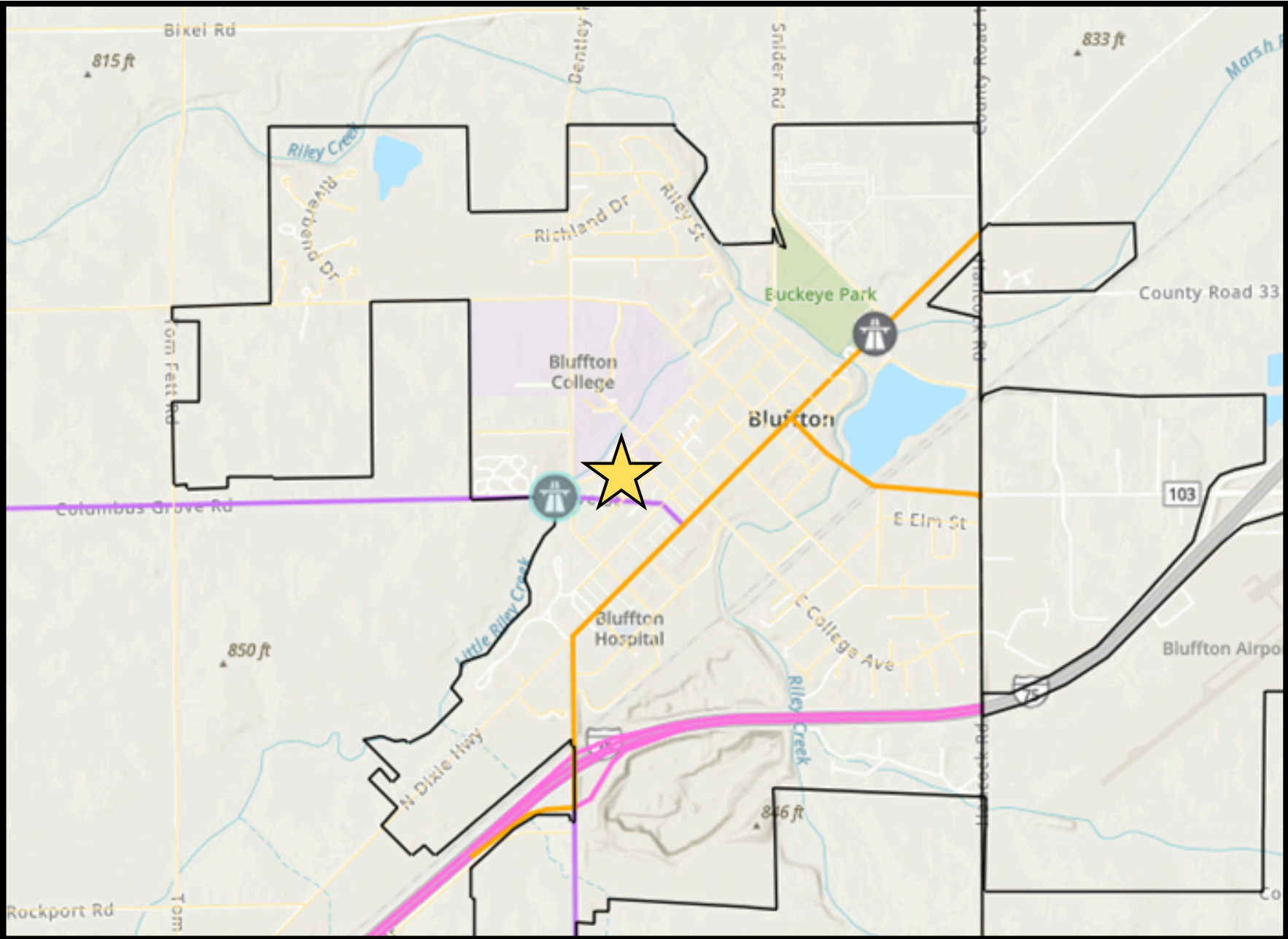
No data

HIGH ST RECONSTRUCTION IN LAFAYETTE

Zoom toPan

PID	118806
ST_NAME	HIGH ST RECONSTRUCTION IN LAFAYETTE
Sponsoring Agency	Lafayette, Village of (Allen County)
Primary Work Category	Roadway Minor Rehab
Project Termini	Main Street in the Village of Lafayette
Project Description	Reconstruction of High Street and paving Washington Street and Main Street through the Village of Lafayette with curbs, gutters and sidewalks.
Construction Contract \$	826,500
Award Year	2026
TYPE	ACTIVE TRANSPORTATION

VILLAGE OF BLUFFTON - BRIDGE



SIGNALIZATION

🚦

No data

ROUNDBABOUT

🔄

No data

WIDENING

↔️

No data

FACILITIES

P

No data

BRIDGE

🌉

No data

ACTIVE TRANSPORTATION

🚴

No data

RESURFACING

🛣️

No data

COLUMBUS GROVE-BLUFFTON RD BRIDGE

✕

🔍 Zoom to

📏 Pan

PID

119006

ST_NAME

COLUMBUS GROVE-BLUFFTON RD BRIDGE

Primary Work Category

Bridge Preservation

Project Termini

Columbus Grove-Bluffton Road over the Little Riley Creek

Project Description

Replace existing bridge with a new structure.

Award Year

2026

SFN

247537

TYPE

BRIDGE

BRIDGES

🌉

1.7M

USD

No data

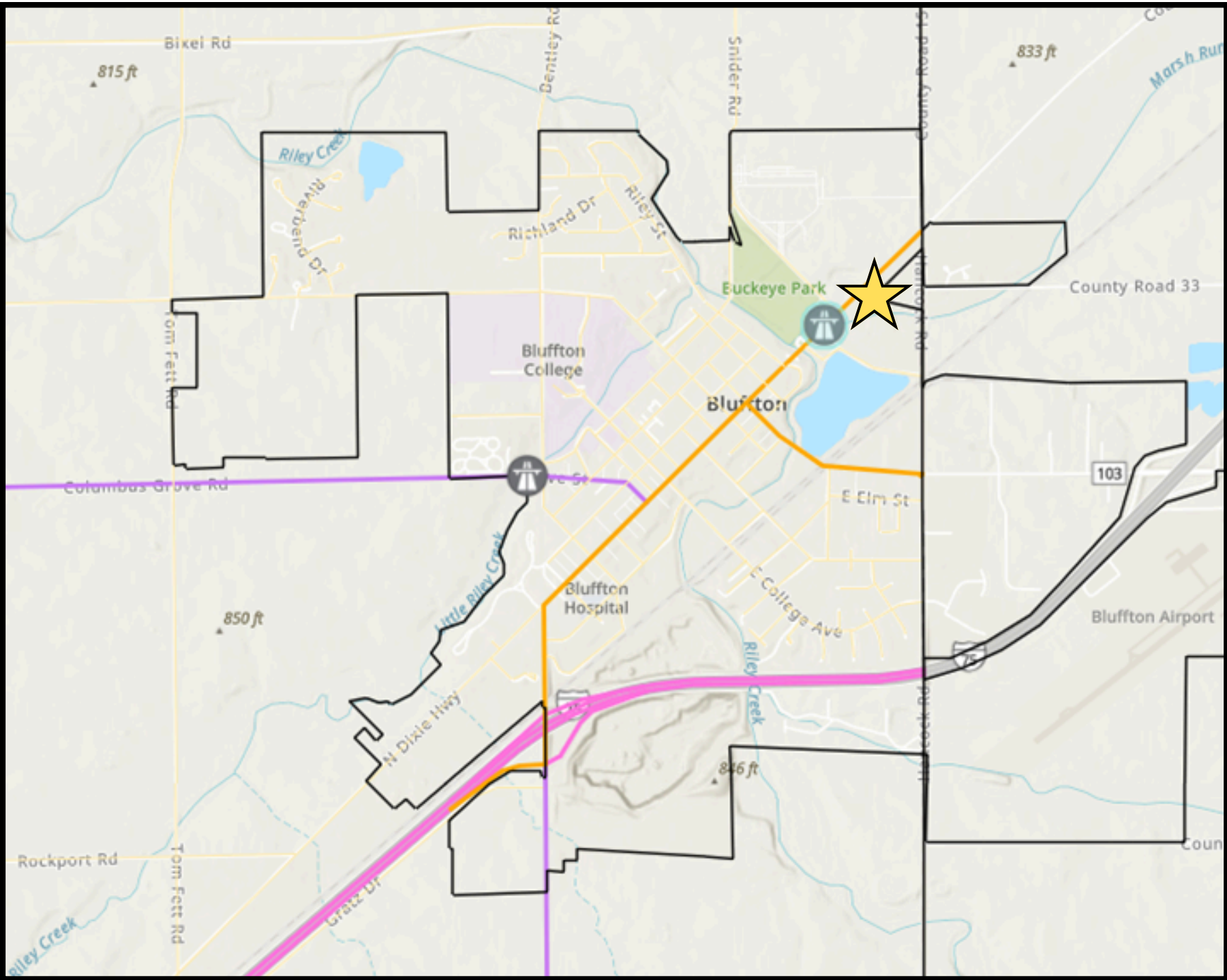
No data

No data

No data

No data

VILLAGE OF BLUFFTON - BRIDGE



SIGNALIZATION

ROUNDABOUT

WIDENING

FACILITIES

BRIDGE

ACTIVE TRANSPORTATION

RESURFACING

No data

BRIDGES

1.8M

USD

No data

No data

No data

No data

MAIN

Zoom to

Pan

PID

115516

ST_NAME

MAIN

Primary Work Category

Bridge Preservation

Project Termini

Main Street in Bluffton Ohio

Project Description

Replace existing bridge with a new structure. Project is part of Federal/State Exchange program.

Award Year

2027

SFN

247596 Riley Creek/Dlxie Hwy

TYPE

BRIDGE